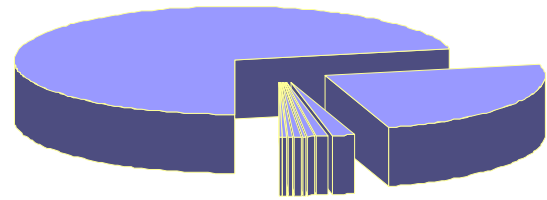


Rate of Occurrences Per Well Type



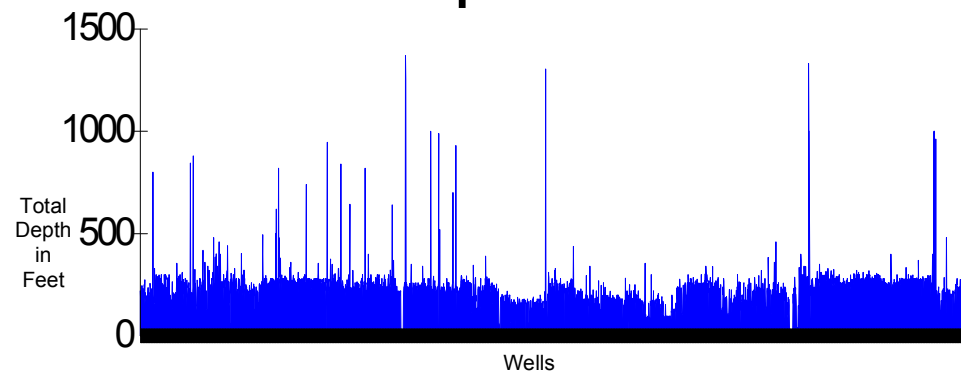
- Private (2185)
- Unknown (735)
- Non-Community, Public (49)
- Irrigation (25)
- Commercial (16)
- Monitoring (16)
- Semi-Private (13)
- Municipal (5)
- Business (4)
- Non-Potable (4)
- Livestock or Household (3)
- Livestock (3)
- Test Hole (3)
- Subdivision (2)
- Industrial (1)
- Stratigraphic Test (1)

**Total Number of Wells
Within BACOG Boundary:
3,065**

**71% of wells in The BACOG
area are private and less than
2% are public**

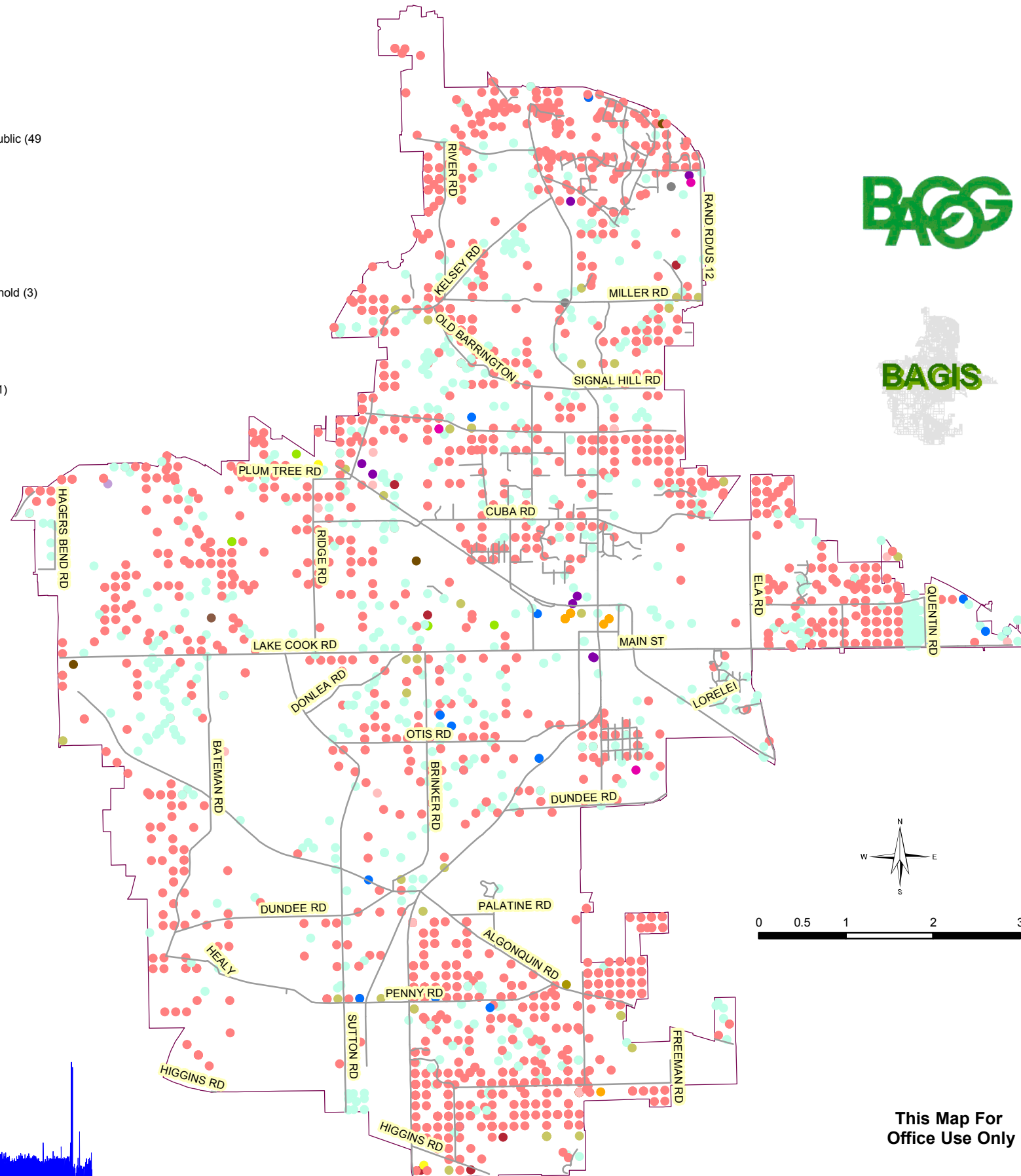
Sources of portions of this data are the Barrington Area Geographic Information System (BAGIS), developed through the Barrington Area Council of Governments (BACOG), and Lake, Cook, McHenry and Kane Counties. The well water portion of this data comes from The Illinois State Geological Survey (ISGS).
Data published January, 2005

Total Depth of Wells



BACOG Area

Water Well Types and Occurrences



Legend

- BACOG Boundary
- welltype**
- Unknown
- Business
- Commercial
- Livestock or Household
- Industrial
- Irrigation
- Monitoring
- Municipal
- Non-Community, Public
- Non-Potable
- Private
- Semi-Private
- Livestock
- Stratigraphic Test
- Subdivision
- Test Hole
- Streets

**This Map For
Office Use Only**